



Transport for NSW

Traffic improvements between Miranda and Airport

Miranda, Caringbah, Taren Point, Sans Souci,
Brighton-Le-Sands, Kyeemagh

Have your say



Transport for NSW is proposing traffic improvements from Miranda to Sydney Airport. The proposed improvements support the Future Transport 2056 Strategy, which acknowledges the vital role transport plays in the land use, tourism, and economic development of towns and cities.



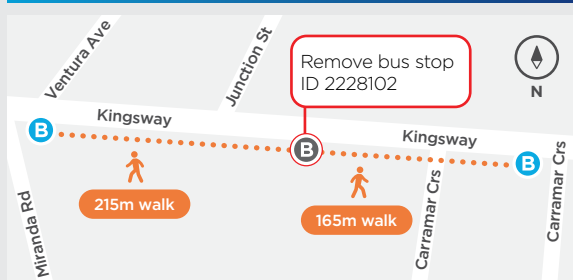
Visit our interactive web portal to find out more about this proposal nswroads.work/miranda-airport

Proposed bus stop changes

Transport for NSW (Transport) has identified some ways to improve bus reliability and on-time running in Miranda, Caringbah, Taren Point and Sans Souci, in consultation with bus operators and local councils.

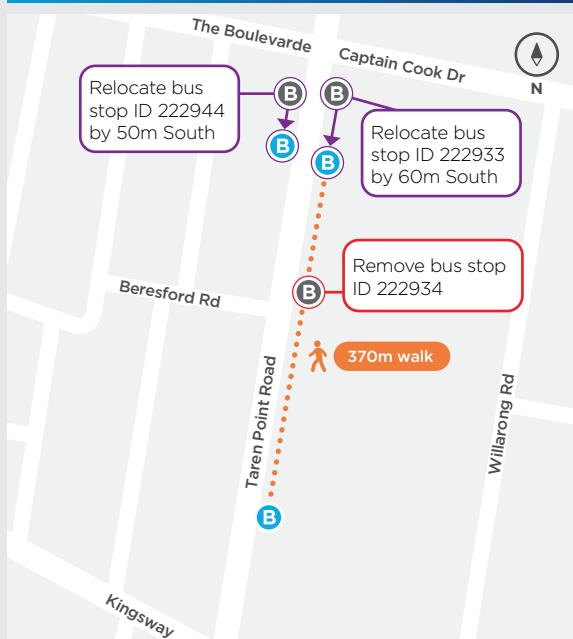
Miranda

B1 Kingsway - remove one bus stop



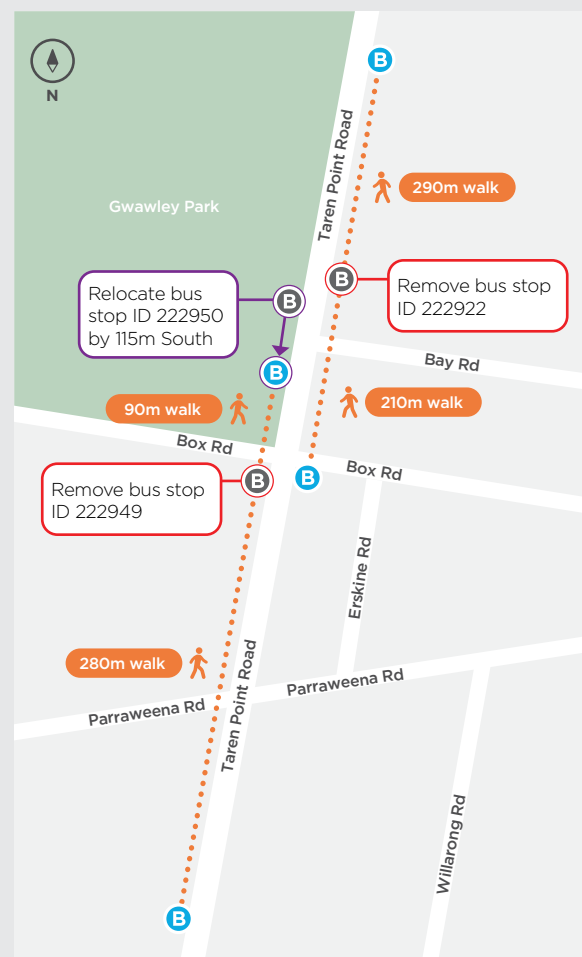
Caringbah

B2 Taren Point Road - remove two bus stops and relocate one



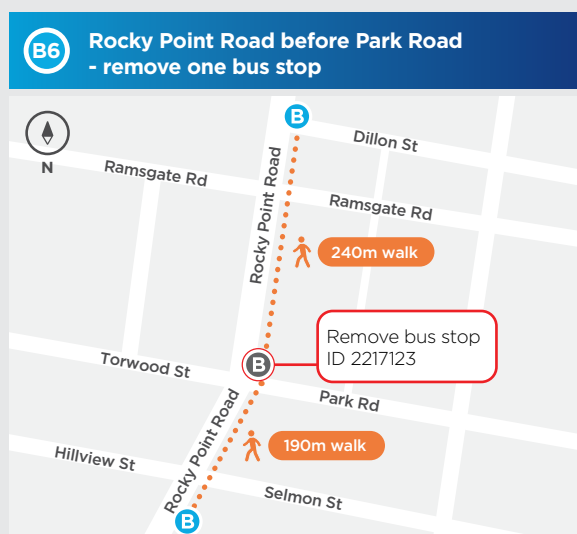
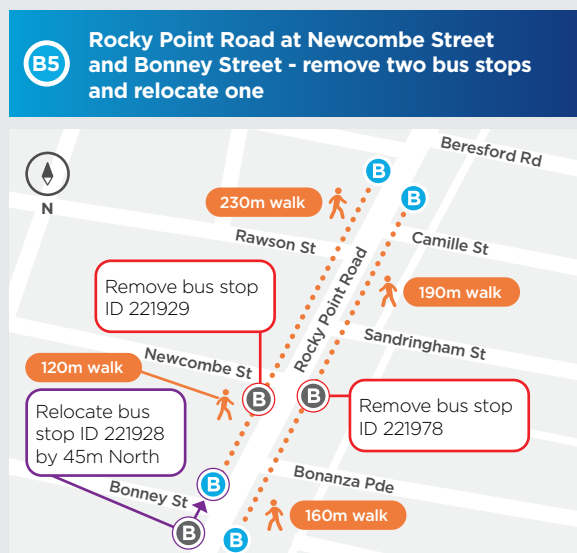
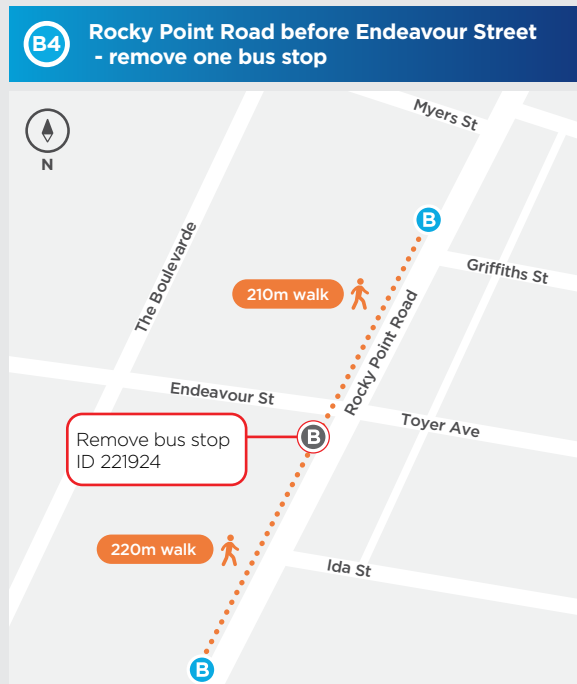
Taren Point

B3 Taren Point Road near Gwawley Park - remove two bus stops and relocate one



The proposed bus stop changes aim to strike a balance between maintaining a reasonable walking distance (i.e. within 400m radius or an average five minute walk) to bus stops and an efficient bus network.

Proposed bus stop changes (continued)



A key customer outcome of this proposal is safety and performance, which seeks to ensure that every customer enjoys safe travel across a high performing and efficient network.

It also reflects what our customers tell us about bus services, with travel time and on-time running being some of the most important service features.

Proposed clearways

Transport is also looking at traffic management flow options including clearways to alleviate congestion. This will provide better access to more than 64,000 customers travelling from the southern suburbs to Sydney Airport and the CBD per day, and improve the sense of place along the corridor including the popular Brighton-Le-Sands Beach.

Transport is proposing to install extended weekday and new weekend clearways on:


- **Rocky Point Road** between Captain Cook Bridge at Taren Point and Sandringham Street at Sans Souci
- **Sandringham Street** between Rocky Point Road and The Grand Parade at Sans Souci
- **The Grand Parade** between Sandringham Street at Sans Souci and Bruce Street at Brighton-Le-Sands
- **General Holmes Drive** between Bruce Street at Brighton-Le-Sands and Endeavour Bridge at Kyeemagh (the M5 East Motorway)

	Existing clearways	New clearways
Weekdays	6am to 10am (northbound) 3pm to 7pm (southbound)	6am to 7pm Both directions
Weekend and public holidays	No clearways	9am to 6pm Both directions



Bus stop removal investigation
opposite Teralba Road


**EXISTING
CLEARWAY**



6 AM - 10 AM
NORTHBOUND

3 PM - 7 PM
SOUTHBOUND
MON - FRI

**NEW
CLEARWAY**




6 AM - 7 PM
MON - FRI

9 AM - 6 PM
SAT - SUN
& PUBLIC HOLS

B4/ B5/ B6 -
Proposed bus reliability
improvements in Sans Souci

**RECENTLY
INSTALLED
CLEARWAY**








6 AM - 7 PM
MON - FRI

9 AM - 6 PM
SAT - SUN
& PUBLIC HOLS

B1/ B2/ B3 -
Proposed bus service reliability and
on-time running improvements in
Miranda, Caringbah and Taren Point

Key

-  Existing clearways
-  Proposed new clearways
-  Recently installed clearways
-  Parking changes proposal
-  Bus stop changes proposal

Proposed alternative business customer parking and placemaking activities

Transport investigated parking along the corridor and is aware that by introducing new and extended clearways, parking options will be impacted along the corridor during clearway hours.

We are seeking feedback on the proposed alternative parking solutions from the community and would like to continue to work with Bayside Council and Georges River Council to develop feasible parking solutions to cater for business customers.

Brighton-Le-Sands

A New indented parking bays for customers and beach goers

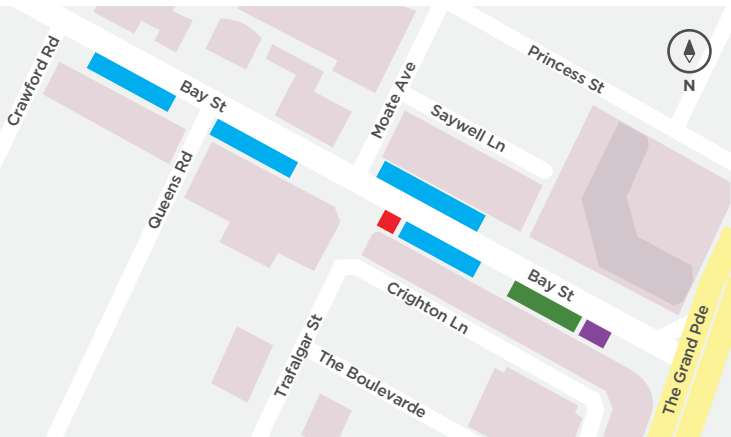


B New 90 degree parking and closure of Princess Street



Brighton-Le-Sands

C Weekend timed parking extended on Bay Street



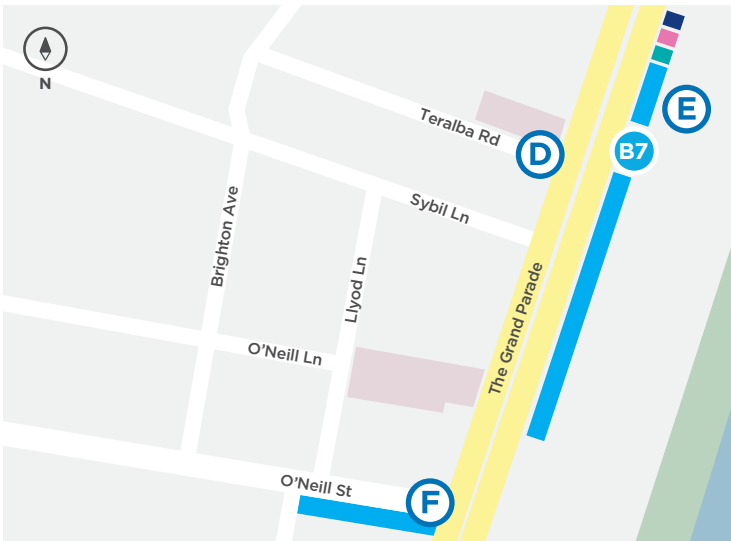
- North of Bay Street – 8 x 1P parking spaces**
8.30am to 6pm on Saturday, Sunday and public holidays
- South of Bay Street – 17 1/2P parking spaces**
8.30am to 6pm on Saturday, Sunday and public holidays
- Motorbike Parking**
- Taxi Zone** **Bus Zone**

D New 90 degree parking, road closure and timed parking changes



Brighton-Le-Sands

E F New 90 degree parking, road closure and timed parking changes



These changes will provide higher parking turnover to support access to local businesses.

E: Timed parking changes in existing indented parking bays

- 1 x Mobility space (relocated) within close proximity to the Brighton-Le-Sands Pavilion and adjacent to the existing ramp
- 2 x Loading zone (relocated) still within close proximity to the Brighton-Le-Sands Pavilion
- 2 x 5 minute parking (retained)
- 24 x 2P 8.30am – 6pm weekdays, weekends and public holidays
- B7 Bus stop removal under investigation

F: New 90 degree parking on O'Neill Street

- Create 16 x 90 degree parking spaces southern side of O'Neill Street



Sans Souci

G H I New 90 degree parking and new timed parking



G: New 90 degree parking on Bonanza Parade

- Creating 10 parking spaces southern side of Bonanza Parade to support access to local businesses

H: New timed parking and loading zone on Bonney Street

- 3 x 1P parking south of Bonney Street
- 2 x New 1P parking spaces (near Newcombe Street)
- 1 x Loading zone (relocated)

I: New timed parking on Myers Street

- 2 x 1P parking spaces

The relocation of parking from State road into side streets would help improve safety by ensuring motorists can get in and out of their vehicles away from live traffic.



What happens next?

We invite the community, including businesses to provide feedback on the options presented by **Monday 11 May 2020**.

We will consider your feedback and continue to update you as the project progresses.



Have your say by visiting
nswroads.work/miranda-airport

To find out more:

Visit nswroads.work/buspriority for Bus Priority Infrastructure Program.

Visit nswroads.work/clearways for Sydney Clearways Program.

Contact us:

Bus Priority: Call 1800 575 250 or email buspriority@rms.nsw.gov.au

Clearways: Call 1300 706 232 or email clearways@rms.nsw.gov.au

Where we are now and next steps?



Translating and Interpreting Service

If you need an interpreter, please call the Translating and Interpreting Service (TIS National) on **131 450** and ask them to telephone Transport for NSW on 1300 706 232

Arabic

إذا كنت بحاجة إلى مترجم، الرجاء الاتصال بخدمة الترجمة الخطية و الشفوية (TIS National) على الرقم 131 450، و الطلب منهم الاتصال بوكالتكم على الرقم 1300 706 232

Cantonese

若你需要口譯員，請致電 **131 450** 聯絡翻譯和口譯服務署 (TIS National)，要求他們致電 1300 706 232 聯絡 Transport for NSW。

Mandarin

如果你需要口譯員，請致電 **131 450** 系翻譯和口譯服務署 (TIS National)，要求他致電 1300 706 232 系 Transport for NSW。

Greek

Αν χρειάζεστε διερμηνέα, παρακαλείστε να τηλεφωνήσετε στην Υπηρεσία Μετάφρασης και Διερμηνείας (Εθνική Υπηρεσία ΤΙΣ) στο **131 450** και ζητήστε να τηλεφωνήσουν Transport for NSW στο 1300 706 232

Italian

Se desiderate l'assistenza di un interprete, prego telefonare al Servizio Interpreti e Traduttori (TIS National) al **131 450** chiedendo di contattare Transport for NSW al 1300 706 232

Korean

통역사가 필요하시면 번역통역서비스 (TIS National) 에 **131 450** 으로 연락하여 이들에게 1300 706 232번으로 Transport for NSW 에 전화하도록 요청하십시오.

Vietnamese

Nếu cần thông ngôn viên, xin quý vị gọi cho Dịch Vụ Thông Phiên Dịch (TIS Toàn Quốc) qua số **131 450** và nhờ họ gọi cho Transport for NSW qua số 1300 706 232



April 2020

XXXX

Privacy Roads and Maritime Services ("RMS") is subject to the Privacy and Personal Information Protection Act 1998 ("PIIP Act") which requires that we comply with the Information Privacy Principles set out in the PIIP Act. All information in correspondence is collected for the sole purpose of assisting in the delivery of this project. The information received, including names and addresses of respondents, may be published in subsequent documents unless a clear indication is given in the correspondence that all or part of that information is not to be published. Otherwise RMS will only disclose your personal information, without your consent, if authorised by the law. Your personal information will be held by RMS at 27 Argyle Street, Parramatta NSW 2150. You have the right to access and correct the information if you believe that it is incorrect.